

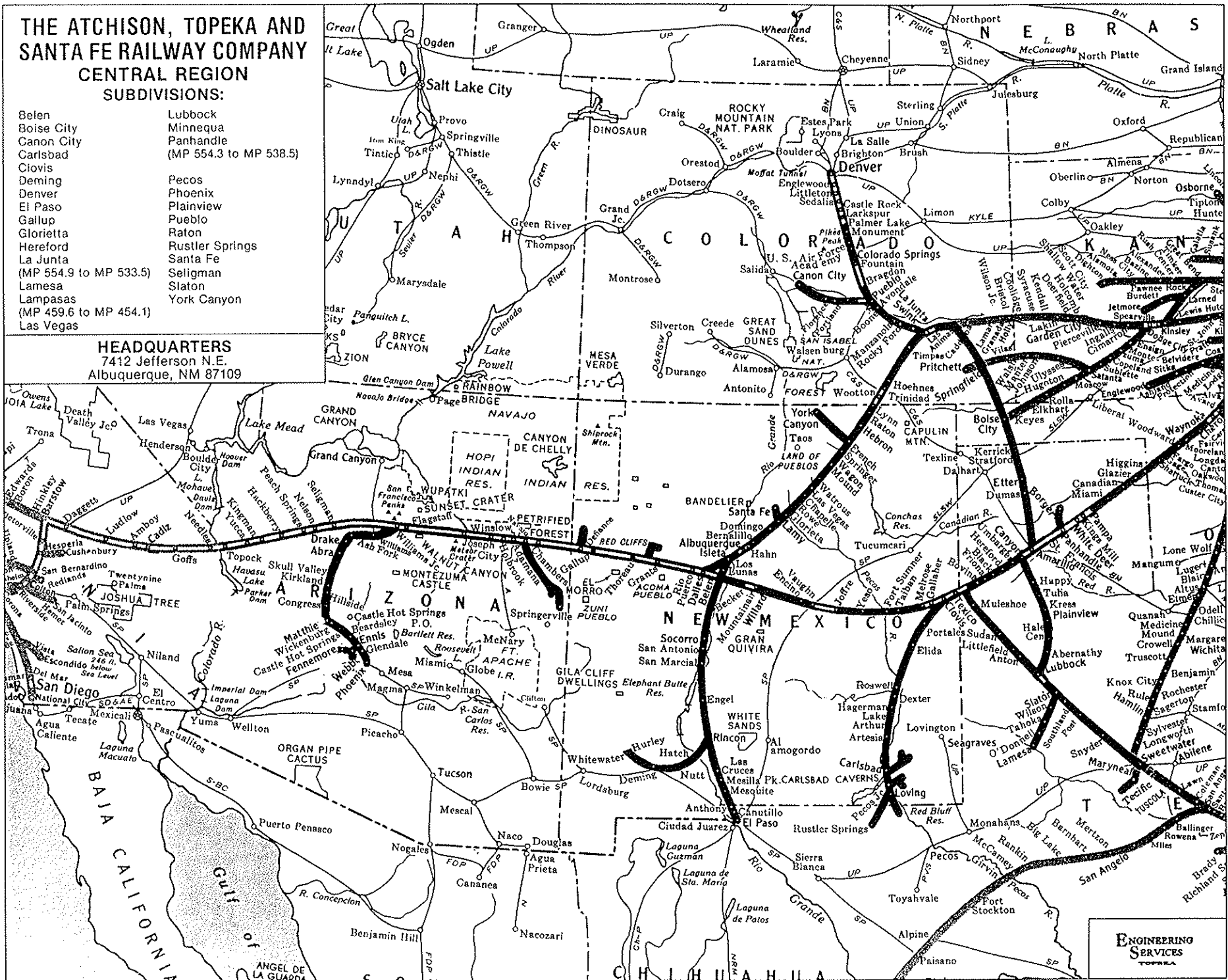
*Intentionally Blank*

# THE ATCHISON, TOPEKA AND SANTA FE RAILWAY COMPANY CENTRAL REGION

## SUBDIVISIONS:

- |                        |                        |
|------------------------|------------------------|
| Belen                  | Lubbock                |
| Boise City             | Minnequa               |
| Canon City             | Panhandle              |
| Carlsbad               | (MP 554.3 to MP 538.5) |
| Clovis                 |                        |
| Deming                 | Pecos                  |
| Denver                 | Phoenix                |
| El Paso                | Plainview              |
| Gallup                 | Pueblo                 |
| Glorietta              | Raton                  |
| Hereford               | Rustler Springs        |
| La Junta               | Santa Fe               |
| (MP 554.9 to MP 533.5) | Seligman               |
| Lamesa                 | Slaton                 |
| Lampasas               | York Canyon            |
| (MP 459.6 to MP 454.1) |                        |
| Las Vegas              |                        |

**HEADQUARTERS**  
7412 Jefferson N.E.  
Albuquerque, NM 87109



**ENGINEERING SERVICES**  
TOPEKA

# INDEX

## CENTRAL REGION

### PART II

Map	407
Index	406
Station List	400-405
Explanations	399
Abbreviations	398

SUBDIVISION	FROM		TO		PAGES
	MILEPOST	STATION	MILEPOST	STATION	
Lee Ranch Mine Spur	0.0	Lee Ranch Jct.	15.3	Plant Loop	394-396
Baca Coal Spur	0.0	Baca	27.3	Lee Ranch Jct.	387-393
Pegs Spur	0.0	Pegs	4.3	Plant Loop	384-386
Defiance Industrial Spur	0.0	Defiance	19.6	Plant Loop	376-383
Springerville Spur	0.0	TEPCO Jct.	25.8	Plant Loop	368-375
Coronado RR Spur	0.0	Near Navajo	43.5	Plant Loop	357-367
Phoenix	375.1	Williams Jct.	194.0	Phoenix	305-355
York Canyon	0.0	French	36.9	York Canyon	295-303
Denver	619.9	Pueblo	737.0	Denver	243-293
Pueblo	555.2	La Junta	619.9	Pueblo	223-240
La Junta	533.5	Las Animas Jct.	556.4	La Junta	215-221
Boise City	0.0	Amarillo	235.5	Las Animas Jct.	160-213
Deming	1079.6	Rincon	1133.8	Deming	147-158
El Paso	898.8	Isleta	1156.2	El Paso	91-144
Glorieta	769.0	Las Vegas	898.8	Dalies	53-88
Las Vegas	659.1	Raton	769.0	Las Vegas	28-51
Raton	556.4	La Junta	659.1	Raton	1-26

## TRACK CHART INDEX

## CENTRAL REGION

STATION	STATE	PAGE NUMBER	SUBDIVISION	APPROX		COUNTY
				MILEPOST	MILEPOST	
ABAJO	NEW MEXICO	83	GLORIETA		902.4	BERNALILLO
ABRA	ARIZONA	321	PHOENIX		29.4	YAVAPAI
ACADEMY	COLORADO	276	DENVER		671.5	EL PASO
ACADEMY	COLORADO	276	DENVER		65.3	EL PASO
AGUA FRIA	ARIZONA	350	PHOENIX		175.0	MARICOPA
ALAMEDA	NEW MEXICO	79	GLORIETA		894.7	BERNALILLO
ALBUQUERQUE	NEW MEXICO	83	GLORIETA		902.4	BERNALILLO
ALEMAN	NEW MEXICO	122	EL PASO		1056.4	SIERRA
ALHAMBRA	ARIZONA	352	PHOENIX		188.3	MARICOPA
ALIVIO	NEW MEXICO	124	EL PASO		1067.1	SIERRA
AMARILLO	TEXAS	165	BOISE CITY		554.3	POTTER
AMBROSIA STORAGE	NEW MEXICO	391	BACA COAL SPUR		17.1	MC KINLEY
ANTHONY	NEW MEXICO	138	EL PASO		1136.4	DONA ANA
ANTHONY	TEXAS	138	EL PASO		1136.4	EL PASO
ASARCO MILL	NEW MEXICO	162	DEMING		1.1	LUNA
ASH FORK	ARIZONA	314	PHOENIX		401.2	YAVAPAI
ASH FORK	ARIZONA	316	PHOENIX		0.0	YAVAPAI
AVONDALE	COLORADO	233	PUEBLO		603.6	PUEBLO
BACA	NEW MEXICO	388	BACA COAL SPUR		0.0	MC KINLEY
BAUTISTA	TEXAS	173	BOISE CITY		41.3	MOORE
BAXTER	COLORADO	236	PUEBLO		610.9	PUEBLO
BEARDSLEY	ARIZONA	349	PHOENIX		169.2	MARICOPA
BELÉN	NEW MEXICO	98	EL PASO		932.6	VALENCIA
BERINO	NEW MEXICO	137	EL PASO		1131.4	DONA ANA
BERNALILLO	NEW MEXICO	77	GLORIETA		886.0	SANDOVAL
BIG LIFT	COLORADO	261	DENVER		718.4	DOUGLAS
BIG LIFT	COLORADO	285	DENVER		17.0	DOUGLAS
BISONTE	COLORADO	198	BOISE CITY		162.5	BACA
BLANCHARD	NEW MEXICO	58	GLORIETA		793.6	SAN MIGUEL
BOISE CITY	OKLAHOMA	190	BOISE CITY		122.6	CIMARRON
BOONE	COLORADO	232	PUEBLO		598.6	PUEBLO
BRADON	COLORADO	266	DENVER		630.3	PUEBLO
BRAGDON	COLORADO	246	DENVER		108.5	PUEBLO
BUMSTEAD	ARIZONA	355	ENNIS SPUR		3.3	MARICOPA
BUTTES	COLORADO	268	DENVER		643.7	EL PASO
BUTTES	COLORADO	249	DENVER		93.1	EL PASO
CAMPO	COLORADO	196	BOISE CITY		151.6	BACA
CANUTILLO	TEXAS	140	EL PASO		1142.4	EL PASO
CANYONCITO	NEW MEXICO	66	GLORIETA		830.0	SANTA FE
CAPP HOMES	COLORADO	275	DENVER		71.2	EL PASO
CARBON COAL	NEW MEXICO	377	DEFIANCE SPUR		3.0	MC KINLEY
CARRIZO STORAGE	ARIZONA	375	SPRINGVILLE SPUR		1.8	APACHE
CASA	COLORADO	220	LA JUNTA		550.7	OTERO
CASTANEDA	OKLAHOMA	193	BOISE CITY		135.3	CIMARRON
CASTLE HOT SPRINGS	ARIZONA	345	PHOENIX		150.3	MARICOPA
CASTLE ROCK	COLORADO	283	DENVER		705.2	DOUGLAS
CASTLE ROCK	COLORADO	259	DENVER		32.5	DOUGLAS
CHAPELLE	NEW MEXICO	57	GLORIETA		788.8	SAN MIGUEL
CHLOE	NEW MEXICO	96	GLORIETA		927.4	VALENCIA
COLFAX	NEW MEXICO	298	YORK CANYON		13.3	COLFAX
COLMOR	NEW MEXICO	39	LAS VEGAS		710.0	COLFAX
COLMOR	NEW MEXICO	39	LAS VEGAS		710.0	MORA
COLORADO SPRINGS	COLORADO	254	DENVER		663.2	EL PASO
COLORADO SPRINGS	COLORADO	274	DENVER		74.9	EL PASO

## TRACK CHART INDEX

## CENTRAL REGION

STATION	STATE	PAGE NUMBER	SUBDIVISION	APPROX MILEPOST	COUNTY
CONGRESS	ARIZONA	339	PHOENIX	123.2	YAVAPAI
CONRAD	OKLAHOMA	187	BOISE CITY	111.0	CIMARRON
CORONADO	ARIZONA	359	CORONADO SPUR	42.6	APACHE
CORONADO JCT.	ARIZONA	367	CORONADO SPUR	0.0	APACHE
CREWS	COLORADO	251	DENVER	654.4	EL PASO
CREWS	COLORADO	272	DENVER	654.4	EL PASO
CROCKER	NEW MEXICO	117	EL PASO	1031.5	SIERRA
CUTTER	NEW MEXICO	121	EL PASO	1051.4	SIERRA
DALIES	NEW MEXICO	88	GLORIETA	27.4	VALENCIA
DATE	ARIZONA	336	PHOENIX	109.7	YAVAPAI
DAWSON	NEW MEXICO	299	YORK CANYON	18.4	COLFAX
DAZE	ARIZONA	312	PHOENIX	393.3	COCONINO
DEFIANCE	NEW MEXICO	377	DEFIANCE SPUR	0.0	MC KINLEY
DELHI	COLORADO	9	RATON	591.5	LAS ANIMAS
DENING	NEW MEXICO	158	DEMING	1132.9	LUNA
DENVER	COLORADO	265	DENVER	737.2	DENVER
DENVER	COLORADO	289	DENVER	733.4	DENVER
DOMINGO	NEW MEXICO	73	GLORIETA	865.3	SANDOVAL
DONA ANA	NEW MEXICO	132	EL PASO	1106.9	DONA ANA
DRAKE	ARIZONA	320	PHOENIX	21.2	YAVAPAI
DUMAS	TEXAS	175	BOISE CITY	52.1	MOORE
DUMAS JCT.	TEXAS	165	BOISE CITY	1.0	POTTER
EL PASO	TEXAS	142	EL PASO	1156.0	EL PASO
ELMENDORF	NEW MEXICO	111	EL PASO	999.0	SOCORRO
ENGEL	NEW MEXICO	120	EL PASO	1043.2	SIERRA
ENGLEWOOD	COLORADO	264	DENVER	729.4	ARAPAHOE
ENGLEWOOD	COLORADO	288	DENVER	7.5	ARAPAHOE
ENNIS	ARIZONA	349	PHOENIX	173.6	MARICOPA
ENNIS SPUR	ARIZONA	355	PHOENIX	173.6	MARICOPA
ESCALANTE JCT	NEW MEXICO	388	BACA COAL SPUR	5.0	MC KINLEY
ETTER	TEXAS	177	BOISE CITY	64.0	MOORE
EXELL	TEXAS	172	BOISE CITY	34.6	MOORE
FENNEMORE	ARIZONA	355	ENNIS SPUR	1.2	MARICOPA
FOUNTAIN	COLORADO	272	DENVER	650.5	EL PASO
FOUNTAIN	COLORADO	251	DENVER	87.9	EL PASO
FOWLER	COLORADO	229	PUEBLO	583.1	OTERO
FOX	NEW MEXICO	64	GLORIETA	820.4	SANTA FE
FRENCH	NEW MEXICO	35	LAS VEGAS	691.0	COLFAX
FRENCH	NEW MEXICO	296	YORK CANYON	0.0	COLFAX
FRICK	COLORADO	205	BOISE CITY	196.6	BACA
GALLINAS	COLORADO	22	RATON	647.3	LAS ANIMAS
GISE	NEW MEXICO	62	GLORIETA	811.0	SAN MIGUEL
GLENDALE	ARIZONA	351	PHOENIX	183.7	MARICOPA
GLORIETA	NEW MEXICO	65	GLORIETA	825.2	SANTA FE
GOLDBADGE	ARIZONA	355	ENNIS SPUR	1.0	MARICOPA
GRAMA	NEW MEXICO	126	EL PASO	1073.7	DONA ANA
GRAND VIEW	ARIZONA	333	PHOENIX	95.4	YAVAPAI
GREENLAND	COLORADO	280	DENVER	691.5	DOUGLAS
GREENLAND	COLORADO	256	DENVER	46.6	DOUGLAS
HARIN	NEW MEXICO	80	GLORIETA	898.8	BERNALILLO
HARBORD	COLORADO	203	BOISE CITY	186.0	BACA
HATCH	NEW MEXICO	149	DEMING	1084.8	DONA ANA
HEBRON	NEW MEXICO	31	LAS VEGAS	671.3	COLFAX

## TRACK CHART INDEX

## CENTRAL REGION

STATION	STATE	PAGE NUMBER	SUBDIVISION	APPROX MILEPOST	COUNTY
HENKEL	COLORADO	267	DENVER	638.4	PUEBLO
HILLSIDE	ARIZONA	334	PHOENIX	101.5	YAVAPAI
HOCKETT	NEW MEXICO	150	DEMING	1093.9	DONA ANA
HOERNES	COLORADO	17	RATON	626.3	LAS ANIMAS
HUSTED	COLORADO	277	DENVER	62.1	EL PASO
ISLETA	NEW MEXICO	85	GLORIETA	915.0	BERNALILLO
ISLETA	NEW MEXICO	93	EL PASO	915.6	VALENCIA
JANSEN	COLORADO	20	RATON	638.6	LAS ANIMAS
JUILLIARD	TEXAS	166	BOISE CITY	8.2	POTTER
JUILLIARD	TEXAS	166	BOISE CITY	3.0	POTTER
KAYFOUR	ARIZONA	322	PHOENIX	34.4	YAVAPAI
KELKER	COLORADO	253	DENVER	659.9	EL PASO
KELKER	COLORADO	273	DENVER	659.9	EL PASO
KEOTA	NEW MEXICO	23	RATON	655.2	COLFAX
KERRICK	TEXAS	185	BOISE CITY	100.1	DALLAM
KERRICK	OKLAHOMA	185	BOISE CITY	100.1	CIMARRON
KINNEY	NEW MEXICO	84	GLORIETA	907.1	BERNALILLO
KIRKLAND	ARIZONA	331	PHOENIX	86.8	YAVAPAI
LA JOYA	NEW MEXICO	102	EL PASO	933.5	SOCORRO
LA JUNTA	COLORADO	220	LA JUNTA	534.9	OTERO
LA JUNTA	COLORADO	224	PUEBLO	554.9	OTERO
LA JUNTA	COLORADO	2	RATON	556.4	OTERO
LA JUNTA	COLORADO	221	LA JUNTA	555.8	OTERO
LAMY	NEW MEXICO	67	GLORIETA	835.2	SANTA FE
LARKSPUR	COLORADO	281	DENVER	694.9	DOUGLAS
LARKSPUR	COLORADO	257	DENVER	42.9	DOUGLAS
LAS ANIMAS	COLORADO	217	LA JUNTA	536.0	BENT
LAS ANIMAS JCT.	COLORADO	213	BOISE CITY	235.5	BENT
LAS ANIMAS JCT.	COLORADO	216	LA JUNTA	533.5	BENT
LAS CRUCES	NEW MEXICO	134	EL PASO	1112.5	DONA ANA
LAS VEGAS	NEW MEXICO	54	GLORIETA	769.7	SAN MIGUEL
LAS VEGAS	NEW MEXICO	50	LAS VEGAS	769.0	SAN MIGUEL
LAS VEGAS	NEW MEXICO	51	LAS VEGAS	769.7	SAN MIGUEL
LAURETTA	NEW MEXICO	300	YORK CANYON	20.5	COLFAX
LAUTZ	TEXAS	180	BOISE CITY	75.1	SHERMAN
LAVA	NEW MEXICO	115	EL PASO	1021.4	SOCORRO
LAVA	NEW MEXICO	115	EL PASO	1021.4	SIERRA
LEASBURG	NEW MEXICO	131	EL PASO	1101.1	DONA ANA
LEE RANCH	NEW MEXICO	396	LEE RANCH SPUR	13.7	MC KINLEY
LEE RANCH JCT	NEW MEXICO	393	BACA COAL SPUR	27.3	MC KINLEY
LEE RANCH JCT	NEW MEXICO	394	LEE RANCH SPUR	0.0	MC KINLEY
LEVY	NEW MEXICO	40	LAS VEGAS	719.7	MORA
LIMITAR	NEW MEXICO	105	EL PASO	970.9	SOCORRO
LITTLETON	COLORADO	263	DENVER	726.6	ARAPAHOE
LITTLETON	COLORADO	287	DENVER	10.3	ARAPAHOE
LIZARD ACRES	ARIZONA	349	PHOENIX	171.6	MARICOPA
LOS LUNAS	NEW MEXICO	95	GLORIETA	922.4	VALENCIA
LOUVIERS	COLORADO	285	DENVER	20.7	DOUGLAS
LUKE FIELD	ARIZONA	355	ENNIS SPUR		MARICOPA
LYNN	NEW MEXICO	24	RATON	652.8	COLFAX
MACHOVEC	TEXAS	176	BOISE CITY	58.3	MOORE
MANZANOLA	COLORADO	227	PUEBLO	574.5	OTERO
MARSH	TEXAS	170	BOISE CITY	27.2	POTTER

TRACK CHART INDEX  
CENTRAL REGION

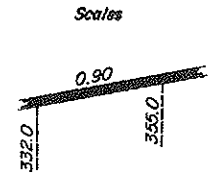
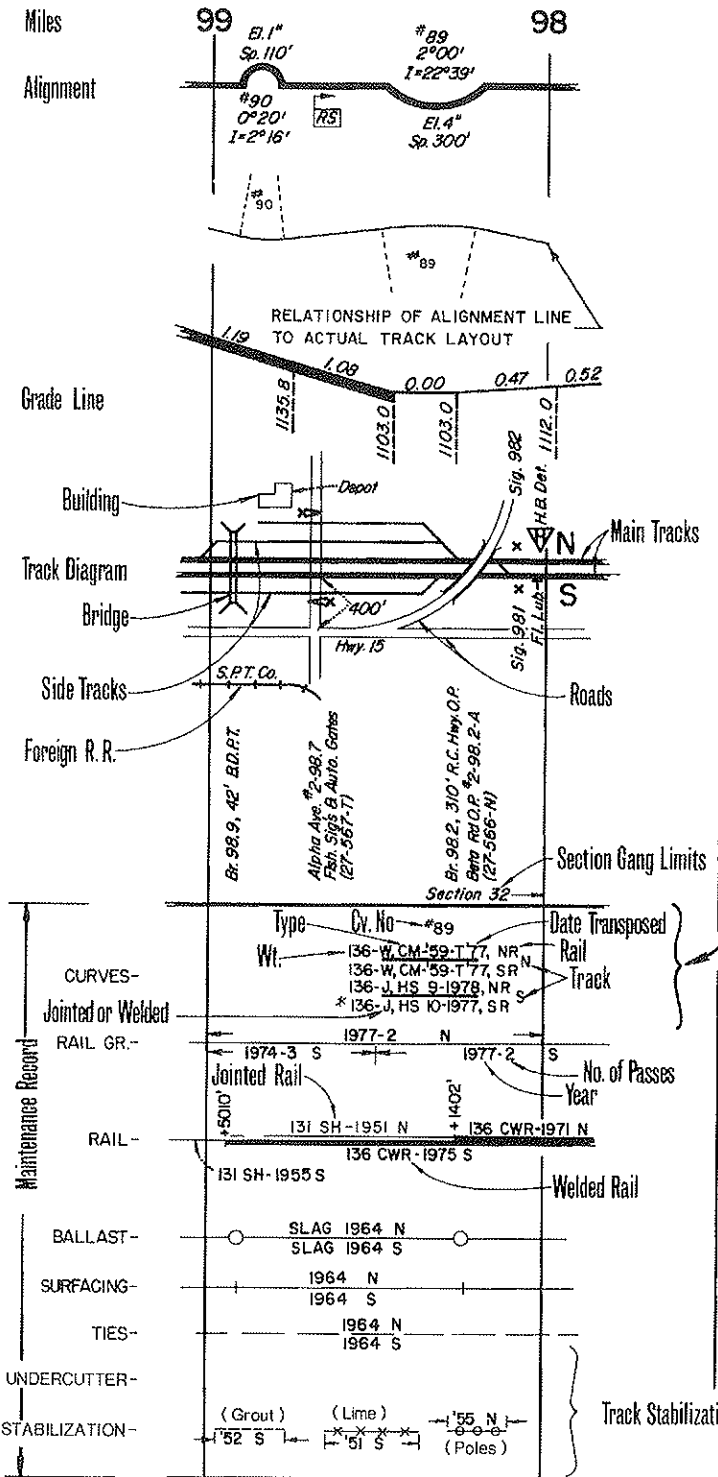
STATION	STATE	PAGE NUMBER	SUBDIVISION	APPROX MILEPOST	COUNTY
MATTHIE	ARIZONA	341	PHOENIX	135.0	MARICOPA
MEATH	ARIZONA	317	PHOENIX	9.2	YAVAPAI
MEDLER	NEW MEXICO	130	EL PASO	1095.7	DONA ANA
MENMORE STORAGE	NEW MEXICO	377	DEFIANCE SPUR	1.5	MC KINLEY
MESILLA PARK	NEW MEXICO	134	EL PASO	1115.0	DONA ANA
MESQUITE	NEW MEXICO	136	EL PASO	1123.9	DONA ANA
MILITARY JCT.	COLORADO	288	DENVER	8.2	ARAPAHOE
MINDEMAN	COLORADO	7	RATON	583.0	OTERO
MINNEQUA	COLORADO	238	PUEBLO	123.0	PUEBLO
MIRAGE	NEW MEXICO	157	DENING	1125.8	LUNA
MOBEST	ARIZONA	353	PHOENIX	191.6	MARICOPA
MODEL	COLORADO	14	RATON	615.0	LAS ANIMAS
MONTOYA	TEXAS	140	EL PASO	1145.3	EL PASO
MONUMENT	COLORADO	278	DENVER	57.2	EL PASO
MORLEY	COLORADO	22	RATON	648.1	LAS ANIMAS
N.A. JCT.	COLORADO	231	PUEBLO	591.7	PUEBLO
NIXON	COLORADO	269	DENVER	648.0	EL PASO
NORTH JCT.	COLORADO	200	BOISE CITY	174.4	BACA
NORTH TIPPLE	NEW MEXICO	381	DEFIANCE SPUR	20.4	MC KINLEY
NUEVE	NEW MEXICO	75	GLORIETA	876.6	SANDOVAL
NUTT	NEW MEXICO	153	DENING	1104.9	LUNA
OJITA	NEW MEXICO	55	GLORIETA	778.5	SAN MIGUEL
ONAVA	NEW MEXICO	48	LAS VEGAS	759.5	SAN MIGUEL
ORSA	COLORADO	284	DENVER	709.5	DOUGLAS
P&M MINE STORAGE	NEW MEXICO	379	DEFIANCE SPUR	12.0	MC KINLEY
PALMER LAKE	COLORADO	255	DENVER	686.2	EL PASO
PALMER LAKE	COLORADO	279	DENVER	52.0	EL PASO
PEGS	NEW MEXICO	385	PEGS SPUR	0.0	MC KINLEY
PEORIA	ARIZONA	351	PHOENIX	179.9	MARICOPA
PHOENIX	ARIZONA	353	PHOENIX	193.7	MARICOPA
PHOENIX	ARIZONA	354	PHOENIX	193.7	MARICOPA
PIEDMONT	ARIZONA	337	PHOENIX	116.4	YAVAPAI
PIKEVIEW	COLORADO	275	DENVER	666.9	EL PASO
PINON	COLORADO	266	DENVER	632.7	PUEBLO
PINON	COLORADO	247	DENVER	104.7	PUEBLO
POPE	NEW MEXICO	114	EL PASO	1012.3	SOCORRO
PUEBLO	COLORADO	237	PUEBLO	619.5	PUEBLO
PUEBLO	COLORADO	245	DENVER	618.4	PUEBLO
PUENTE	TEXAS	168	BOISE CITY	18.8	POTTER
RATON	NEW MEXICO	26	LAS VEGAS	659.5	COLFAX
RATON	NEW MEXICO	25	RATON	659.5	COLFAX
RINCON	NEW MEXICO	127	EL PASO	1079.6	DONA ANA
RINCON	NEW MEXICO	148	DENING	1079.6	DONA ANA
ROCKY FORD	COLORADO	226	PUEBLO	565.6	OTERO
ROSWELL	NEW MEXICO	275	DENVER	72.3	EL PASO
ROME	NEW MEXICO	63	GLORIETA	816.0	SAN MIGUEL
RUSSINA SPUR	COLORADO	275	DENVER	70.2	EL PASO
RUXTON	COLORADO	208	BOISE CITY	212.9	BACA
SABINAL	NEW MEXICO	100	EL PASO	942.5	SOCORRO
SALT RIVER STORAGE	ARIZONA	363	CORONADO SPUR	20.3	APACHE
SAN ACACIA	NEW MEXICO	104	EL PASO	963.5	SOCORRO
SAN ANTONIO	NEW MEXICO	109	EL PASO	988.2	SOCORRO
SAN MARCIAL	NEW MEXICO	112	EL PASO	1005.1	SOCORRO

## TRACK CHART INDEX

## CENTRAL REGION

STATION	STATE	PAGE NUMBER	SUBDIVISION	APPROX MILEPOST	COUNTY
SANDS	NEW MEXICO	60	GLORIETA	803.3	SAN MIGUEL
SCHOMBERG	NEW MEXICO	32	LAS VEGAS	678.8	COL FAX
SEDALIA	COLORADO	260	DENVER	712.8	DOUGLAS
SEDALIA	COLORADO	284	DENVER	24.5	DOUGLAS
SERENO	ARIZONA	309	PHOENIX	384.2	COCONINO
SHOEMAKER	NEW MEXICO	45	LAS VEGAS	742.3	MORA
SIMPSON	COLORADO	11	RATON	604.7	LAS ANIMAS
SKULL VALLEY	ARIZONA	330	PHOENIX	80.6	YAVAPAI
SOCORRO	NEW MEXICO	107	EL PASO	977.8	SOCORRO
SOUTH DENVER	COLORADO	264	DENVER	733.3	DENVER
SOUTH DENVER	COLORADO	289	DENVER	3.6	DENVER
SOUTH JCT.	COLORADO	200	BOISE CITY	172.6	BACA
SOUTH MINE	NEW MEXICO	379	DEFIANCE SPUR	13.5	MC KINLEY
SPRINGER	NEW MEXICO	36	LAS VEGAS	699.4	COL FAX
SPRINGERVILLE	ARIZONA	370	SPRINGERVILLE SPUR	28.3	APACHE
SPRINGFIELD	COLORADO	200	BOISE CITY	173.1	BACA
SPRUCE	COLORADO	279	DENVER	688.8	DOUGLAS
STADIUM	COLORADO	277	DENVER	63.3	EL PASO
STARKVILLE	COLORADO	21	RATON	642.0	LAS ANIMAS
STRATFORD	TEXAS	182	BOISE CITY	85.7	SHERMAN
SUN CITY	ARIZONA	350	PHOENIX	177.2	MARICOPA
SURPRISE	ARIZONA	349	PHOENIX	172.5	MARICOPA
SWINK	COLORADO	224	PUEBLO	559.8	OTERO
TEPCO JCT	ARIZONA	360	CORONADO SPUR	39.5	APACHE
TEPCO JCT	ARIZONA	375	SPRINGERVILLE SPUR	0.0	APACHE
THATCHER	COLORADO	10	RATON	599.0	LAS ANIMAS
TIFFANY	NEW MEXICO	112	EL PASO	1002.1	SOCORRO
TIMPAS	COLORADO	5	RATON	572.3	OTERO
TOMAH	COLORADO	282	DENVER	700.2	DOUGLAS
TONUJO	NEW MEXICO	129	EL PASO	1087.3	DONA ANA
TRINIDAD	COLORADO	19	RATON	636.7	LAS ANIMAS
TUCKER	ARIZONA	325	PHOENIX	46.2	YAVAPAI
VADO	NEW MEXICO	137	EL PASO	1127.8	DONA ANA
VINTON	TEXAS	139	EL PASO	1139.8	EL PASO
VROMAN	COLORADO	227	PUEBLO	571.0	OTERO
WAGON MOUND	NEW MEXICO	42	LAS VEGAS	725.3	MORA
WALDO	NEW MEXICO	71	GLORIETA	854.6	SANTA FE
WATROUS	NEW MEXICO	47	LAS VEGAS	750.2	MORA
WAYNE	ARIZONA	355	ENNIS SPUR	1.8	MARICOPA
WEBB	ARIZONA	355	ENNIS SPUR	1.0	MARICOPA
WHITE	TEXAS	141	EL PASO	1148.0	EL PASO
WICKENBURG	ARIZONA	342	PHOENIX	139.6	MARICOPA
WIGWAM	COLORADO	248	DENVER	98.1	EL PASO
WILLIAMS	ARIZONA	307	PHOENIX	378.2	COCONINO
WILLIAMS JCT.	ARIZONA	306	PHOENIX	375.2	COCONINO
WITTMANN	ARIZONA	346	PHOENIX	157.6	MARICOPA
WOLHURST	COLORADO	287	DENVER	13.5	DOUGLAS
WOOD	COLORADO	278	DENVER	57.2	EL PASO
WOOTTON	COLORADO	23	RATON	651.8	LAS ANIMAS
YORK CANYON	NEW MEXICO	303	YORK CANYON	36.1	COL FAX





- + Flange Lubricator.
- x All types of signals, except bridge signals.
- Columns, water and oil.
- ⊗ Crossing warning device, flashing signals with automatic gates.
- 75 55 Permanent slow speed sign with appropriate speeds shown.
- RS Permanent resume speed sign (green board).
- ⊕ Switch Heater.
- ▽ Shifted load detector.
- △ Hot box detector.
- ⊖ Dragging equipment detector, arrow or arrows denote direction protected.
- YL Yard limit sign.
- SL Switch limit sign.
- #2 - 69.3 - A P.U.C. number, as shown on public road crossings.
- (26 - 007 - F) D.O.T. number as shown on public and private crossings.

Car capacities shown on all station detail sheets are based on 50 ft. overall allowance per car.

**Curve Rail**

Type of Rail	Symbol
1. Flame Hardened	FH
2. Curvemaster (U.S. Steel Co.)	CM
3. Fully Heat Treated (Bethlehem Stl.)	FHT
4. Hi Si (C.F. & I. Steel Co.)	HS
5. Cromoly or Cromalloy (C.F. & I.)	CR (Cromo)
6. Japanese	JP (JAP)
7. Other	OR
(a) British Steel	followed by
(b) Chrome Vanadium	lower case
(c) Chrome 1%	letter.
(d) Open Hearth	Example:
	ORf
(f) German	

\* Second Hand Rail

# — ABBREVIATIONS —

## BRIDGES

Ab. _____	Abutment	Msy. _____	Masonry
Ap. _____	Approach	O. D. _____	Open Deck
Ar. _____	Arch	Ped. _____	Pedestal
B. D. _____	Ballast Deck	P. T. _____	Pile Trestle
Bx. _____	Box	P. _____	Pipe
Brk. _____	Brick	P. Ar. _____	Pipe Arch
Br. _____	Bridge	P. C. _____	Pre-stressed Concrete
C. I. P. _____	Cast Iron Pipe	R. C. _____	Reinforced Concrete
C. _____	Concrete	S. S. C. _____	Steel Stringers & Caps
C. P. _____	Concrete Pipe	Sto. _____	Stone
Cor. P. _____	Corrugated Pipe	S. S. P. _____	Structural Steel Pipe
D. G. _____	Deck Girder	T. R. _____	T-Rail
D. T. _____	Deck Truss	Th. G. _____	Thru-Girder
Dbl. _____	Double	Th. T. _____	Thru-Truss
Dr. Sp. _____	Draw Span	T. _____	Timber
Ext. _____	Extension	Tr. _____	Treated
Ftg. _____	Footing	Trip. _____	Triple
Hdrl. _____	Handrail	Vit. P. _____	Vitrified Pipe
I-Bm. _____	I-Beam	Wr. I. P. _____	Wrought Iron Pipe
Lg. _____	Long		

## FACILITIES

B. _____	Booth Telephone	T. _____	Turntable
C. _____	Communication	W. _____	Water
F. _____	Fuel	W. Col. _____	Water Column
O. Col. _____	Oil Column	W. T. _____	Water Tank
O. T. _____	Oil Tank	Y. _____	Wye Track
R. _____	Radio Communication		

## MISCELLANEOUS

A. B. S. _____	Automatic Block System	L. Sw. _____	Lock Switch
A. T. S. _____	Automatic Train Stop	M. _____	Middle Main Track
Auto. Gate _____	Automatic Gate	N. _____	North Main Track
Ave. _____	Avenue	O. P. _____	Overpass
Bk. _____	Block	O. H. _____	Over Head
Bld. _____	Boulevard	Pass. _____	Passenger
Bch. _____	Branch	Po. _____	Power
Br. Sig. _____	Bridge Signal	Pr. _____	Private
B. P. _____	Bumping Post	Pub. _____	Public
Cant. Sig. _____	Cantilever Signal	R. R. _____	Railroad
Co. _____	County	Ry. _____	Railway
Cr. _____	Creek	Reserv. _____	Reservoir
C. Sig. _____	Control Signal	R. S. _____	Resume Speed
C. T. C. _____	Centralized Traffic Control	Rt. _____	Right
D. C. Sw. _____	Dual Control Switch	R. W. _____	Right of Way
Div. _____	Division	Riv. _____	River
D. E. Def. _____	Dragging Equip. Detector	Rd. X-ing _____	Road Crossing
El. _____	Elevation of Curves	Sec. _____	Section
Fl. Lub. _____	Flange Lubricators	S. L. Det. _____	Shifted Load Detector
Flsh. Sig. _____	Flashing Signal	Sig. _____	Signal
Fl. Lt. P. _____	Flood Light Pole	S. _____	South Main Track
Fl. Lt. T. _____	Flood Light Tower	Sp. _____	Spiral Length
Fr. _____	Freight	S. Sw. _____	Spring Switch
Gr. _____	Grade	Sta. _____	Station
Hwy. _____	Highway	St. _____	Street (also State)
H. B. Def. _____	Hot Box Detector	Trk. _____	Track
Ho. _____	House	U. P. _____	Underpass
I. _____	Total Curve Angle	U. T. P. _____	Under Track Plow
I. Sig. _____	Interlocking Signal	W. W. _____	Wig Wag
I. Sw. _____	Interlocking Switch	Yd. _____	Yard
Jct. _____	Junction		
Lav. _____	Lavatory		
Lt. _____	Left		

Add "s" to the above abbreviations, when the plural form is required.

NOTE: O. H. Clearance noted in Track Chart is less than Minimum Required.  
(Minimum Required Clearance is 22' - 6")